

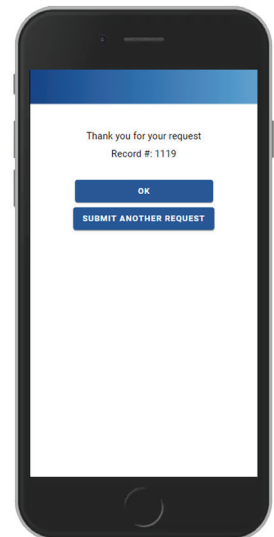
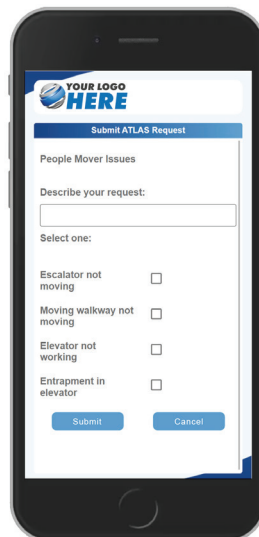
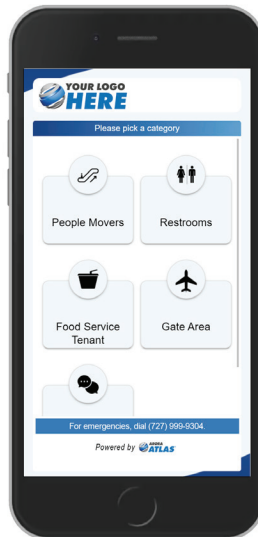


Arora ATLAS® is an enterprise level suite of mobile products designed to simplify and enhance asset management through the seamless convergence of asset data and real-time location services.



Arora ATLAS® Request is a web-based, geolocated work Request tool that delivers accurate, high-quality work request data directly to your maintenance and operations teams for fast resolution and maximum facility uptime.

- + Allows employees and customers to easily submit work requests in two clicks
- + Mapping functions for Geo referenced work requests
- + Enabled via a QR code from your phone, any smart device, or a desktop link
- + Create work requests by preconfigured categories such as physical location, function, or department
- + Configurable wizard style questions and answers guide the user
- + Integrates seamlessly with IBM's Maximo® or Maximo Application Suite (MAS) Manage Enterprise Asset Management Software
- + Attach photos to requests
- + Duplicate request warnings so requests are submitted only once
- + White label the tool with your own logo
- + Scan the asset or location right from the form for accurate reporting



Rethinking Infrastructure® | Contact sales@aroratechnologygroup.com to learn more!

*This product is covered by one or more US and foreign patents. For a complete listing of those patents see aroraengineers.com/legal.

